


Baseline Photograph This image provides landscape and visual context only

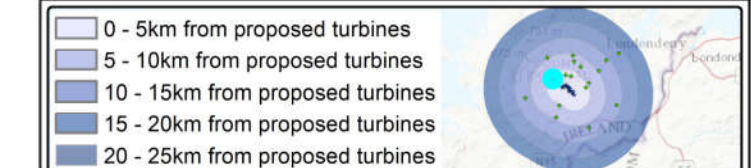


Wireline Drawing



Constructed wind farms include: Cark, Cark Extension, Culliagh, Ballytang, Meentycat, Meenagrav, Meenanilta, Meenbog, Meenahorna & Meenalaban. Refer to cumulative ZTV map for further detail.

Drumnahough Wind Farm – Visual Impact Assessment
Viewpoint 8
 View from R250 at Meenaboll Hill



Viewing Instructions
 Angle of View of Panorama: 90° (cylindrical projection)
 Principal Distance (printed at 84 x 29.7cm): 52.2cm

Viewpoint Location & Capture Information
 Location (ING): 200612.56, 408150.31
 Camera Level (Metres Above Ordnance Datum): 271.0
 Date & Time: 12/09/2019, 06:56pm
 Weather Conditions: Sunny

Visibility Information
 Distance to Nearest Drumnahough Turbine (km): 4.7
 Number of Drumnahough Nacelles Visible: 11
 Direction of View (From Grid North): 120°

Camera Information
 Camera: Canon 5D Mark III
 Lens: Canon EF 50mm f/1.4 USM
 Focal Length: 50mm

Visuals prepared by **innovision** Sligo Airport Business Park
 Strandhill
 Sligo
 www.innovision.ie
 +353(0)71-912 8220

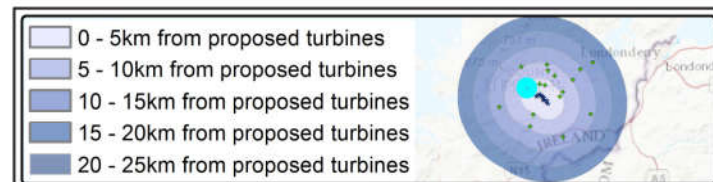
Photomontage

View flat at a comfortable arm's length



Drumnahough Wind Farm – Visual Impact Assessment

Viewpoint 8
View from R250 at Meenaboll Hill



Viewing Instructions
 Angle of View of Panorama: 53.5° (planar projection)
 Principal Distance (printed at 84 x 29.7cm): 81.25cm
Depicted Turbine Specifications
 Hub: 95m, Tip: 167.5m Rotor Diam. 145m

Viewpoint Location & Capture Information
 Location (ING): 200612.56, 408150.31
 Camera Level (Metres Above Ordnance Datum): 271.0
 Date & Time: 12/09/2019, 06:56pm
 Weather Conditions: Sunny

Visibility Information
 Distance to Nearest Drumnahough Turbine (km): 4.7
 Number of Drumnahough Nacelles Visible: 11
 Direction of View (From Grid North): 120°

Camera Information
 Camera: Canon 5D Mark III
 Lens: Canon EF 50mm f/1.4 USM
 Focal Length: 50mm

Visuals prepared by **innovision**

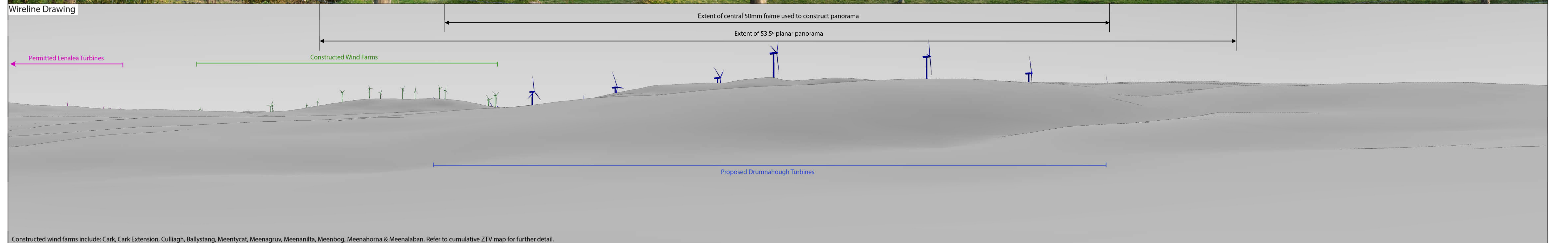
Sligo Airport Business Park
Strandhill
Sligo
www.innovision.ie
+353(0)71 - 912 8220

Baseline Photograph

This image provides landscape and visual context only



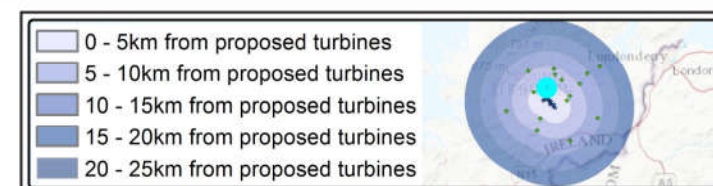
Wireline Drawing



Constructed wind farms include: Cark, Cark Extension, Culliagh, Ballytang, Meentycat, Meenagrav, Meenanilta, Meenbog, Meenahorna & Meenalaban. Refer to cumulative ZTV map for further detail.

Drumnahough Wind Farm – Visual Impact Assessment

Viewpoint 9
View from R250 at Breenagh



Viewing Instructions
Angle of View of Panorama: 90° (cylindrical projection)
Principal Distance (printed at 84 x 29.7cm): 52.2cm

Viewpoint Location & Capture Information
Location (ING): 204658.38, 409437.17
Camera Level (Metres Above Ordnance Datum): 98.6
Date & Time: 12/09/2019, 7:23pm
Weather Conditions: Sunny

Visibility Information
Distance to Nearest Drumnahough Turbine (km): 3.2
Number of Drumnahough Nacelles Visible: 6
Direction of View (From Grid North): 163°

Camera Information
Camera: Canon 5D Mark III
Lens: Canon EF 50mm f/1.4 USM
Focal Length: 50mm

Visuals prepared by
innovision
Sligo Airport Business Park
Strandhill
Sligo
www.innovision.ie
+353(0)71 - 912 8220

Photomontage



Drumnahough Wind Farm – Visual Impact Assessment

Viewpoint 9
View from R250 at Breenagh

- 0 - 5km from proposed turbines
- 5 - 10km from proposed turbines
- 10 - 15km from proposed turbines
- 15 - 20km from proposed turbines
- 20 - 25km from proposed turbines



Viewing Instructions
 Angle of View of Panorama: 53.5° (planar projection)
 Principal Distance (printed at 84 x 29.7cm): 81.25cm
Depicted Turbine Specifications
 Hub: 95m, Tip: 167.5m Rotor Diam. 145m

Viewpoint Location & Capture Information
 Location (ING): 204658.38, 409437.17
 Camera Level (Metres Above Ordnance Datum): 98.6
 Date & Time: 12/09/2019, 7:23pm
 Weather Conditions: Sunny

Visibility Information
 Distance to Nearest Drumnahough Turbine (km): 3.2
 Number of Drumnahough Nacelles Visible: 6
 Direction of View (From Grid North): 163°

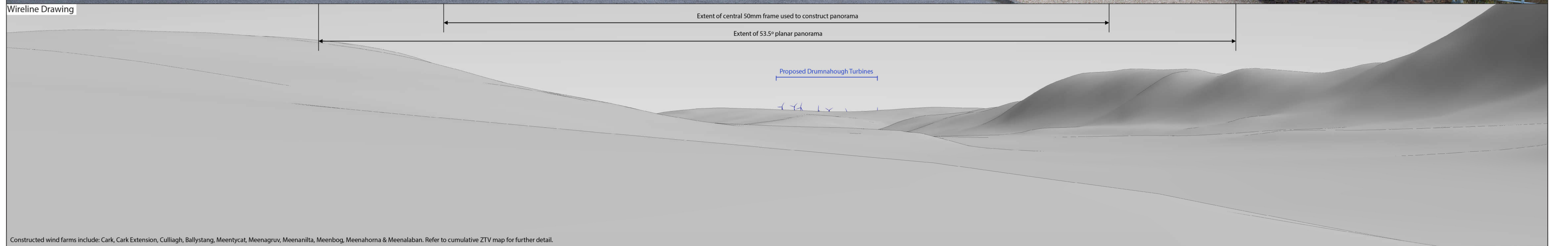
Camera Information
 Camera: Canon 5D Mark III
 Lens: Canon EF 50mm f/1.4 USM
 Focal Length: 50mm

Visuals prepared by
innovision Sligo Airport Business Park
 Strandhill
 Sligo
 www.innovation.ie
 +353(0)71 - 912 8220



Baseline Photograph

This image provides landscape and visual context only

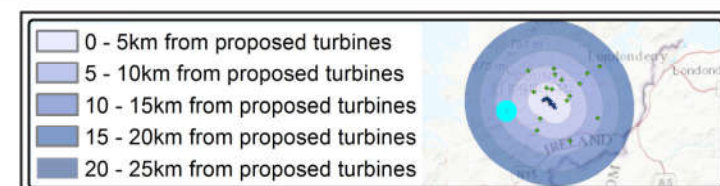


Wireline Drawing

Constructed wind farms include: Cark, Cark Extension, Culliagh, Ballytang, Meentycat, Meenagrav, Meenanilta, Meenbog, Meenahorna & Meenalaban. Refer to cumulative ZTV map for further detail.

Drumnahough Wind Farm – Visual Impact Assessment

Viewpoint 10
View from Scenic Viewpoint in Fintown



Viewing Instructions
Angle of View of Panorama: 90° (cylindrical projection)
Principal Distance (printed at 84 x 29.7cm): 52.2cm

Viewpoint Location & Capture Information
Location (ING): 191914.35, 402211.02
Camera Level (Metres Above Ordnance Datum): 156.1
Date & Time: 02/10/2019, 3:59pm
Weather Conditions: Sunny, Intermittent Cloud

Visibility Information
Distance to Nearest Drumnahough Turbine (km): 13.6
Number of Drumnahough Nacelles Visible: 3
Direction of View (From Grid North): 74°

Camera Information
Camera: Canon 5D Mark III
Lens: Canon EF 50mm f/1.4 USM
Focal Length: 50mm

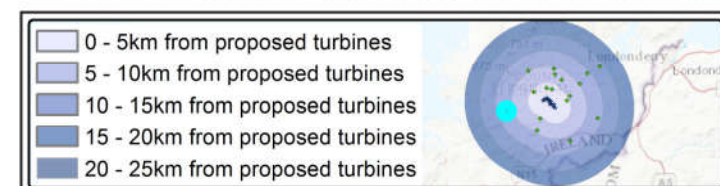
Visuals prepared by
innovision
Sligo Airport Business Park
Strandhill
Sligo
www.innovision.ie
+353(0)71 - 912 8220

Photomontage



Drumnahough Wind Farm – Visual Impact Assessment

Viewpoint 10
View from Scenic Viewpoint in Fintown



Viewing Instructions
 Angle of View of Panorama: 53.5° (planar projection)
 Principal Distance (printed at 84 x 29.7cm): 81.25cm
Depicted Turbine Specifications
 Hub: 95m, Tip: 167.5m Rotor Diam. 145m

Viewpoint Location & Capture Information
 Location (ING): 191914.35, 402211.02
 Camera Level (Metres Above Ordnance Datum): 156.1
 Date & Time: 02/10/2019, 3:59pm
 Weather Conditions: Sunny, Intermittent Cloud

Visibility Information
 Distance to Nearest Drumnahough Turbine (km): 13.6
 Number of Drumnahough Nacelles Visible: 3
 Direction of View (From Grid North): 74°

Camera Information
 Camera: Canon 5D Mark III
 Lens: Canon EF 50mm f/1.4 USM
 Focal Length: 50mm

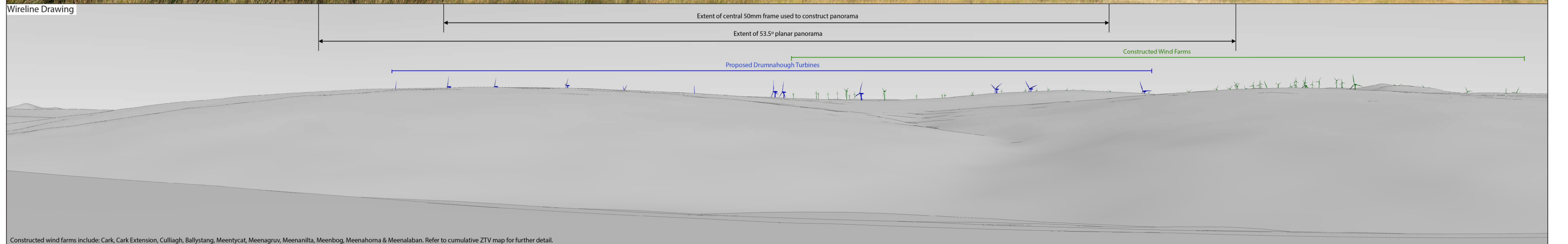
Visuals prepared by
innovision  Sligo Airport Business Park
 Strandhill
 Sligo
 www.innovision.ie
 +353(0)71 - 912 8220

Baseline Photograph

This image provides landscape and visual context only



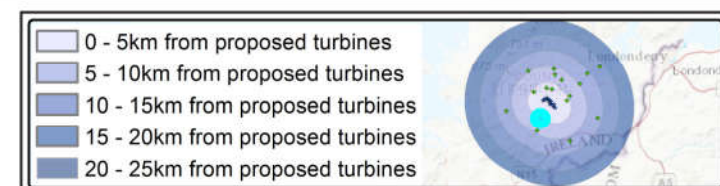
Wireline Drawing



Constructed wind farms include: Cark, Cark Extension, Culliagh, Ballytang, Meentycat, Meenagriv, Meenanilla, Meenbog, Meenahorna & Meenalaban. Refer to cumulative ZTV map for further detail.

Drumnahough Wind Farm – Visual Impact Assessment

Viewpoint 11
View from third class road in townland of Boulyfree



Viewing Instructions
Angle of View of Panorama: 90° (cylindrical projection)
Principal Distance (printed at 84 x 29.7cm): 52.2cm

Viewpoint Location & Capture Information
Location (ING): 202648.31, 399897.94
Camera Level (Metres Above Ordnance Datum): 155.1
Date & Time: 13/09/2019, 5:26pm
Weather Conditions: Sunny

Visibility Information
Distance to Nearest Drumnahough Turbine (km): 5.7
Number of Drumnahough Nacelles Visible: 9
Direction of View (From Grid North): 45°

Camera Information
Camera: Canon 5D Mark III
Lens: Canon EF 50mm f/1.4 USM
Focal Length: 50mm

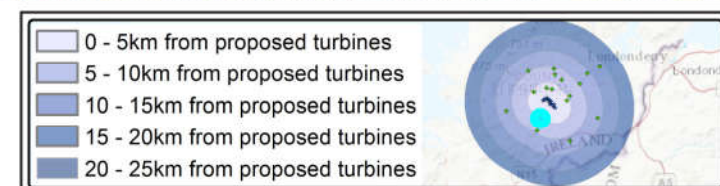
Visuals prepared by
innovision
Sligo Airport Business Park
Strandhill
Sligo
www.innovision.ie
+353(0)71 - 912 8220

Photomontage



Drumnahough Wind Farm – Visual Impact Assessment

Viewpoint 11
View from third class road in townland of Boulyfree




Viewing Instructions
 Angle of View of Panorama: 53.5° (planar projection)
 Principal Distance (printed at 84 x 29.7cm): 81.25cm
Depicted Turbine Specifications
 Hub: 95m, Tip: 167.5m Rotor Diam. 145m

Viewpoint Location & Capture Information
 Location (ING): 202648.31, 399897.94
 Camera Level (Metres Above Ordnance Datum): 155.1
 Date & Time: 13/09/2019, 5:26pm
 Weather Conditions: Sunny

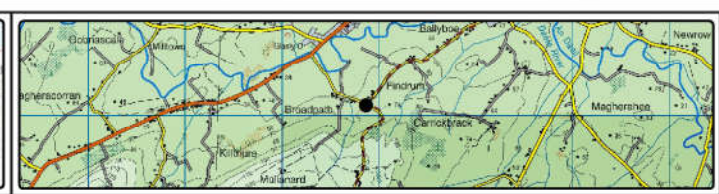
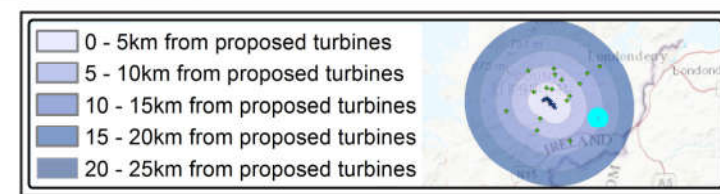
Visibility Information
 Distance to Nearest Drumnahough Turbine (km): 5.7
 Number of Drumnahough Nacelles Visible: 9
 Direction of View (From Grid North): 45°

Camera Information
 Camera: Canon 5D Mark III
 Lens: Canon EF 50mm f/1.4 USM
 Focal Length: 50mm

Visuals prepared by
innovision  Sligo Airport Business Park
 Strandhill
 Sligo
 www.innovision.ie
 +353(0)71 - 912 8220



Drumnahough Wind Farm – Visual Impact Assessment
Viewpoint 12
 View from local road/cycle route in townland of Findrum



Viewing Instructions
 Angle of View of Panorama: 90° (cylindrical projection)
 Principal Distance (printed at 84 x 29.7cm): 52.2cm

Viewpoint Location & Capture Information
 Location (ING): 220870.08, 400110.94
 Camera Level (Metres Above Ordnance Datum): 70.4
 Date & Time: 13/03/2020, 11:40am
 Weather Conditions: Sunny

Visibility Information
 Distance to Nearest Drumnahough Turbine (km): 14
 Number of Drumnahough Nacelles Visible: 4
 Direction of View (From Grid North): 287°

Camera Information
 Camera: Canon 5D Mark III
 Lens: Canon EF 50mm f/1.4 USM
 Focal Length: 50mm

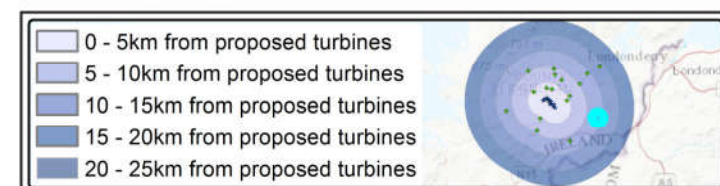
Visuals prepared by
innovision
 Sligo Airport Business Park
 Strandhill
 Sligo
 www.innovision.ie
 +353(0)71 - 912 8220

Photomontage



Drumnahough Wind Farm – Visual Impact Assessment

Viewpoint 12
View from local road/cycle route in townland of Findrum



Viewing Instructions
 Angle of View of Panorama: 53.5° (planar projection)
 Principal Distance (printed at 84 x 29.7cm): 81.25cm
Depicted Turbine Specifications
 Hub: 95m, Tip: 167.5m Rotor Diam. 145m

Viewpoint Location & Capture Information
 Location (ING): 220870.08, 400110.94
 Camera Level (Metres Above Ordnance Datum): 70.4
 Date & Time: 13/03/2020, 11:40am
 Weather Conditions: Sunny

Visibility Information
 Distance to Nearest Drumnahough Turbine (km): 14
 Number of Drumnahough Nacelles Visible: 4
 Direction of View (From Grid North): 287°

Camera Information
 Camera: Canon 5D Mark III
 Lens: Canon EF 50mm f/1.4 USM
 Focal Length: 50mm

Visuals prepared by **innovision** 

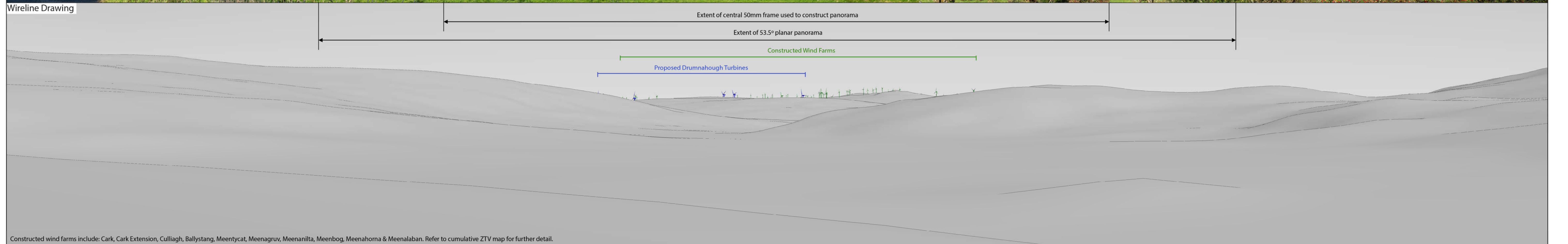
Sligo Airport Business Park
Strandhill
Sligo
www.innovision.ie
+353(0)71 - 912 8220

Baseline Photograph

This image provides landscape and visual context only



Wireline Drawing

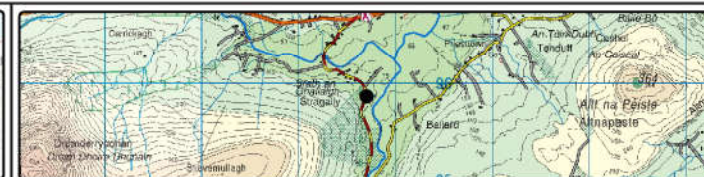
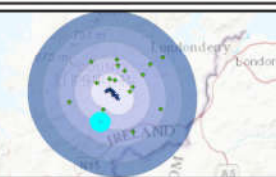


Constructed wind farms include: Cark, Cark Extension, Culliagh, Ballytang, Meentycat, Meenagrav, Meenanilta, Meenbog, Meenahorna & Meenalaban. Refer to cumulative ZTV map for further detail.

Drumnahough Wind Farm – Visual Impact Assessment

Viewpoint 13
View from third class road on Slí Dhun na nGall

- 0 - 5km from proposed turbines
- 5 - 10km from proposed turbines
- 10 - 15km from proposed turbines
- 15 - 20km from proposed turbines
- 20 - 25km from proposed turbines



Viewing Instructions
Angle of View of Panorama: 90° (cylindrical projection)
Principal Distance (printed at 84 x 29.7cm): 52.2cm

Viewpoint Location & Capture Information
Location (ING): 201698.02, 395871.19
Camera Level (Metres Above Ordnance Datum): 88.8
Date & Time: 13/09/2019, 5:06pm
Weather Conditions: Sunny

Visibility Information
Distance to Nearest Drumnahough Turbine (km): 9.3
Number of Drumnahough Nacelles Visible: 4
Direction of View (From Grid North): 35°

Camera Information
Camera: Canon 5D Mark III
Lens: Canon EF 50mm f/1.4 USM
Focal Length: 50mm

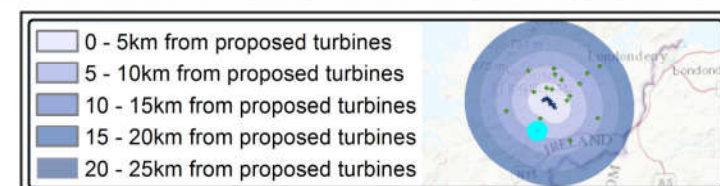
Visuals prepared by
innovision
Sligo Airport Business Park
Strandhill
Sligo
www.innovision.ie
+353(0)71 - 912 8220

Photomontage



Drumnahough Wind Farm – Visual Impact Assessment

Viewpoint 13
View from third class road on Slí Dhun na nGall



Viewing Instructions
 Angle of View of Panorama: 53.5° (planar projection)
 Principal Distance (printed at 84 x 29.7cm): 81.25cm
Depicted Turbine Specifications
 Hub: 95m, Tip: 167.5m Rotor Diam. 145m

Viewpoint Location & Capture Information
 Location (ING): 201698.02, 395871.19
 Camera Level (Metres Above Ordnance Datum): 88.8
 Date & Time: 13/09/2019, 5:06pm
 Weather Conditions: Sunny

Visibility Information
 Distance to Nearest Drumnahough Turbine (km): 9.3
 Number of Drumnahough Nacelles Visible: 4
 Direction of View (From Grid North): 35°


Camera Information
 Camera: Canon 5D Mark III
 Lens: Canon EF 50mm f/1.4 USM
 Focal Length: 50mm

Visuals prepared by
innovision  Sligo Airport Business Park
 Strandhill
 Sligo
 www.innovision.ie
 +353(0)71 - 912 8220

Baseline Photograph This image provides landscape and visual context only



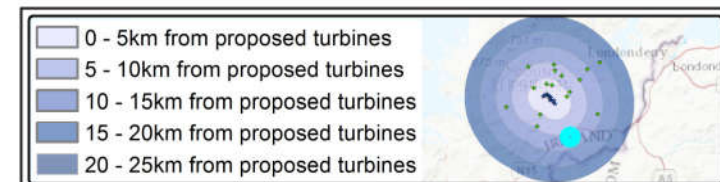
Wireline Drawing



Constructed wind farms include: Cark, Cark Extension, Culliagh, Ballytang, Meentycat, Meenagriv, Meenanilta, Meenbog, Meenahorna & Meenalaban. Refer to cumulative ZTV map for further detail.

Drumnahough Wind Farm – Visual Impact Assessment

Viewpoint 14
View from local road in townland of Carrickmagrath



Viewing Instructions
Angle of View of Panorama: 90° (cylindrical projection)
Principal Distance (printed at 84 x 29.7cm): 52.2cm

Viewpoint Location & Capture Information
Location (ING): 212128.25, 392563.66
Camera Level (Metres Above Ordnance Datum): 96.8
Date & Time: 13/09/2019, 5:55pm
Weather Conditions: Sunny

Visibility Information
Distance to Nearest Drumnahough Turbine (km): 11.8
Number of Drumnahough Nacelles Visible: 0
Direction of View (From Grid North): 334°

Camera Information
Camera: Canon 5D Mark III
Lens: Canon EF 50mm f/1.4 USM
Focal Length: 50mm

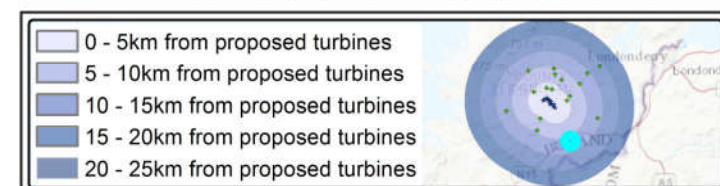
Visuals prepared by **innovision**
Sligo Airport Business Park
Strandhill
Sligo
www.innovision.ie
+353(0)71 - 912 8220

Photomontage



Drumnahough Wind Farm – Visual Impact Assessment

Viewpoint 14
View from local road in townland of Carrickmagrath



Viewing Instructions
 Angle of View of Panorama: 53.5° (planar projection)
 Principal Distance (printed at 84 x 29.7cm): 81.25cm


Depicted Turbine Specifications
 Hub: 95m, Tip: 167.5m Rotor Diam. 145m

Viewpoint Location & Capture Information
 Location (ING): 212128.25, 392563.66
 Camera Level (Metres Above Ordnance Datum): 96.8
 Date & Time: 13/09/2019, 5:55pm
 Weather Conditions: Sunny

Visibility Information
 Distance to Nearest Drumnahough Turbine (km): 11.8
 Number of Drumnahough Nacelles Visible: 0
 Direction of View (From Grid North): 334°

Camera Information
 Camera: Canon 5D Mark III
 Lens: Canon EF 50mm f/1.4 USM
 Focal Length: 50mm

Visuals prepared by
innovision  Sligo Airport Business Park
 Strandhill
 Sligo
 www.innovision.ie
 +353(0)71 - 912 8220



Constructed wind farms include: Cark, Cark Extension, Culliagh, Ballytang, Meentycat, Meenagriv, Meenanilta, Meenbog, Meenahorna & Meenalaban. Refer to cumulative ZTV map for further detail.

Drumnahough Wind Farm – Visual Impact Assessment

Viewpoint 15
View from R250 in the townland of Drumnahough



Viewing Instructions
Angle of View of Panorama: 90° (cylindrical projection)
Principal Distance (printed at 84 x 29.7cm): 52.2cm

Viewpoint Location & Capture Information
Location (ING): 206338.33, 409077.73
Camera Level (Metres Above Ordnance Datum): 81.4
Date & Time: 13/03/2020, 09:26am
Weather Conditions: Sunny

Visibility Information
Distance to Nearest Drumnahough Turbine (km): 3.2
Number of Drumnahough Nacelles Visible: 6
Direction of View (From Grid North): 199°

Camera Information
Camera: Canon 5D Mark III
Lens: Canon EF 50mm f/1.4 USM
Focal Length: 50mm

Visuals prepared by **innovision**  Sligo Airport Business Park
Strandhill
Sligo
www.innovision.ie
+353(0)71 - 912 8220

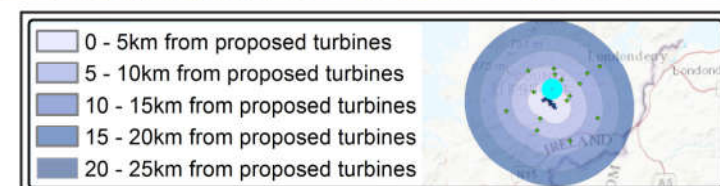
Photomontage

View flat at a comfortable arm's length



Drumnahough Wind Farm – Visual Impact Assessment

Viewpoint 15
View from R250 in the townland of Drumnahough



Viewing Instructions
 Angle of View of Panorama: 53.5° (planar projection)
 Principal Distance (printed at 84 x 29.7cm): 81.25cm

Depicted Turbine Specifications
 Hub: 95m, Tip: 167.5m Rotor Diam. 145m

Viewpoint Location & Capture Information
 Location (ING): 206338.33, 409077.73
 Camera Level (Metres Above Ordnance Datum): 81.4
 Date & Time: 13/03/2020, 09:26am
 Weather Conditions: Sunny

Visibility Information
 Distance to Nearest Drumnahough Turbine (km): 3.2
 Number of Drumnahough Nacelles Visible: 6
 Direction of View (From Grid North): 199°


Camera Information
 Camera: Canon 5D Mark III
 Lens: Canon EF 50mm f/1.4 USM
 Focal Length: 50mm

Visuals prepared by
innovision  Sligo Airport Business Park
 Strandhill
 Sligo
 www.innovision.ie
 +353(0)71 - 912 8220

Baseline Photograph This image provides landscape and visual context only

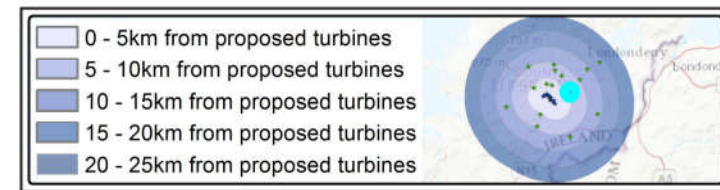


Wireline Drawing



Constructed wind farms include: Cark, Cark Extension, Culliagh, Ballystang, Meentycat, Meenagriv, Meenanilta, Meenbog, Meenahorna & Meenalaban. Refer to cumulative ZTV map for further detail.

Drumnahough Wind Farm – Visual Impact Assessment
Viewpoint 16
 View from local road in the townland of Kirkneedy



Viewing Instructions
 Angle of View of Panorama: 90° (cylindrical projection)
 Principal Distance (printed at 84 x 29.7cm): 52.2cm

Viewpoint Location & Capture Information
 Location (ING): 211944.54, 406872.11
 Camera Level (Metres Above Ordnance Datum): 203.9
 Date & Time: 13/03/2020, 09:50am
 Weather Conditions: Sunny

Visibility Information
 Distance to Nearest Drumnahough Turbine (km): 5.6
 Number of Drumnahough Nacelles Visible: 0
 Direction of View (From Grid North): 230°

Camera Information
 Camera: Canon 5D Mark III
 Lens: Canon EF 50mm f/1.4 USM
 Focal Length: 50mm

Visuals prepared by
innovision
 Sligo Airport Business Park
 Strandhill
 Sligo
 www.innovision.ie
 +353(0)71 - 912 8220

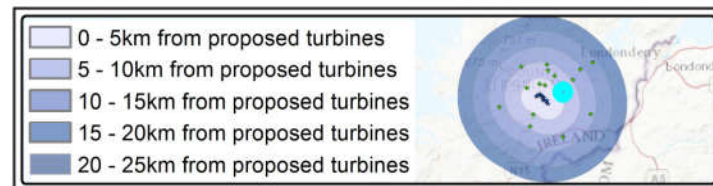
Photomontage

View flat at a comfortable arm's length



Drumnahough Wind Farm – Visual Impact Assessment

Viewpoint 16
View from local road in the townland of Kirkneedey



Viewing Instructions
 Angle of View of Panorama: 53.5° (planar projection)
 Principal Distance (printed at 84 x 29.7cm): 81.25cm

Depicted Turbine Specifications
 Hub: 95m, Tip: 167.5m Rotor Diam. 145m

Viewpoint Location & Capture Information
 Location (ING): 211944.54, 406872.11
 Camera Level (Metres Above Ordnance Datum): 203.9
 Date & Time: 13/03/2020, 09:50am
 Weather Conditions: Sunny

Visibility Information
 Distance to Nearest Drumnahough Turbine (km): 5.6
 Number of Drumnahough Nacelles Visible: 0
 Direction of View (From Grid North): 230°

Camera Information
 Camera: Canon 5D Mark III
 Lens: Canon EF 50mm f/1.4 USM
 Focal Length: 50mm

Visuals prepared by

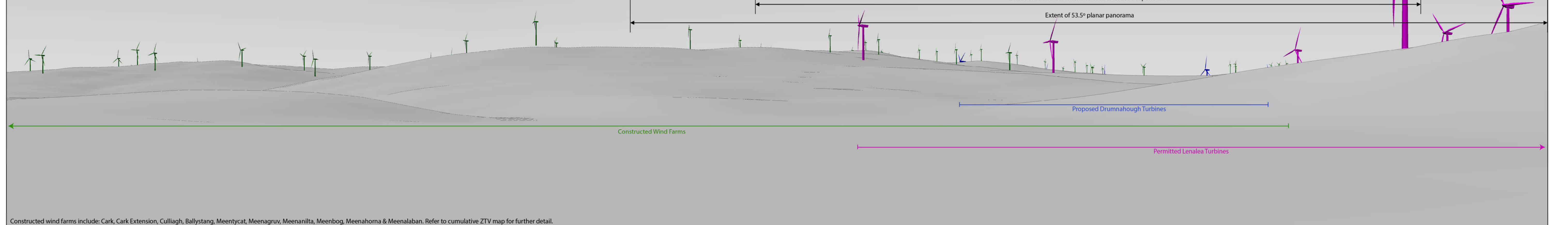
innovision

Sligo Airport Business Park
Strandhill
Sligo
www.innovision.ie
+353(0)71 - 912 8220

Baseline Photograph This image provides landscape and visual context only

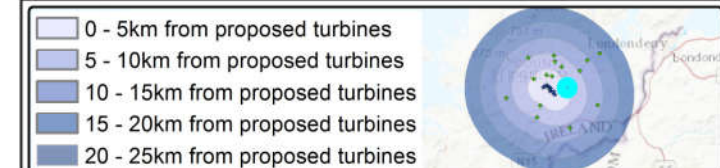


Wireline Drawing



Constructed wind farms include: Cark, Cark Extension, Culliagh, Ballystang, Meentycat, Meenagrub, Meenanilta, Meenbog, Meenahorna & Meenalaban. Refer to cumulative ZTV map for further detail.

Drumnahough Wind Farm – Visual Impact Assessment
Viewpoint 17
 View from local road in the townland of Ballystrang



Viewing Instructions
 Angle of View of Panorama: 90° (cylindrical projection)
 Principal Distance (printed at 84 x 29.7cm): 52.2cm

Viewpoint Location & Capture Information
 Location (ING): 211085.16, 405464.61
 Camera Level (Metres Above Ordnance Datum): 197.3
 Date & Time: 13/03/2020, 10:03am
 Weather Conditions: Sunny

Visibility Information
 Distance to Nearest Drumnahough Turbine (km): 4.3
 Number of Drumnahough Nacelles Visible: 2
 Direction of View (From Grid North): 235°

Camera Information
 Camera: Canon 5D Mark III
 Lens: Canon EF 50mm f/1.4 USM
 Focal Length: 50mm

Visuals prepared by **innovision**
 Sligo Airport Business Park
 Strandhill
 Sligo
 www.innovision.ie
 +353(0)71 - 912 8220

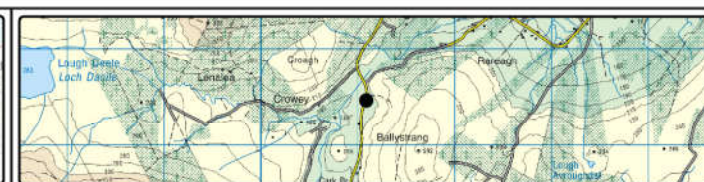
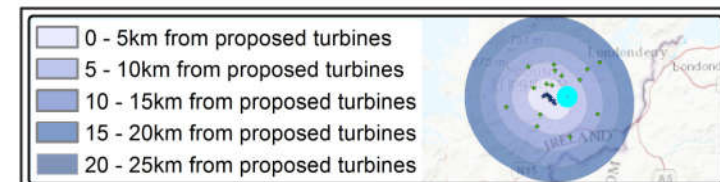
Photomontage

View flat at a comfortable arm's length



Drumnahough Wind Farm – Visual Impact Assessment

Viewpoint 17
View from local road in the townland of Ballystrang



Viewing Instructions
 Angle of View of Panorama: 53.5° (planar projection)
 Principal Distance (printed at 84 x 29.7cm): 81.25cm
Depicted Turbine Specifications
 Hub: 95m, Tip: 167.5m Rotor Diam. 145m

Viewpoint Location & Capture Information
 Location (ING): 211085.16, 405464.61
 Camera Level (Metres Above Ordnance Datum): 197.3
 Date & Time: 13/03/2020, 10:03am
 Weather Conditions: Sunny

Visibility Information
 Distance to Nearest Drumnahough Turbine (km): 4.3
 Number of Drumnahough Nacelles Visible: 2
 Direction of View (From Grid North): 235°

Camera Information
 Camera: Canon 5D Mark III
 Lens: Canon EF 50mm f/1.4 USM
 Focal Length: 50mm

Visuals prepared by **innovision** 

Sligo Airport Business Park
Strandhill
Sligo
www.innovision.ie
+353(0)71 - 912 8220